

Lisa Robinson  
57 Wiseley Road  
West Harbour  
AUCKLAND 0618



---

<b>Applicant</b>	Lisa Robinson
<b>LIM address</b>	18 Hendrika Court Hobsonville
<b>Application number</b>	8270300059
<b>Customer Reference</b>	
<b>Date issued</b>	26-Mar-2021
<b>Legal Description</b>	LOT 26 DP 191180
<b>Certificates of title</b>	NA121B/8

---

### Disclaimer

This Land Information Memorandum (LIM) has been prepared for the applicant for the purpose of section 44A of the Local Government Official Information and Meetings Act 1987.

The LIM includes information which:

- Must be included pursuant to section 44A of the Local Government Official Information and Meetings Act 1987
- Council at its discretion considers should be included because it relates to land
- Is considered to be relevant and reliable

This LIM does not include other information:

- Held by council that is not required to be included
- Relating to the land which is unknown to the council
- Held by other organisations which also hold land information

Council has not carried out an inspection of the land and/or buildings for the purpose of preparing this LIM. Council records may not show illegal or unauthorised building or works on the land.

The applicant is solely responsible for ensuring that the land or any building on the land is suitable for a particular purpose and for sourcing other information held by the council or other bodies. In addition, the applicant should check the Certificate of Title as it might also contain obligations relating to the land.

The text and attachments of this document should be considered together.

This Land Information Memorandum is valid as at the date of issue only.

## s44A(2)(a) Information identifying any special feature or characteristics of the land

This information should not be regarded as a full analysis of the site features of this land, as there may be features that the Council is unaware of. The applicant is solely responsible for ensuring that the land is suitable for a particular purpose including development.

### Site Contamination

No land contamination data are available in Council's regulatory records.

### Wind Zones

Wind Zone(s) for this property: Medium wind speed of 37 m/s

The wind zones are based on wind speed data specific to all building sites as outlined in NZS 3604:2011. Other factors such as topographic classes, site exposure and ground roughness determine the actual wind bracing demands and bracing elements required for the building.

For further information refer to NZS 3604:2011 Section 5 — Bracing Design

### Soil Issues

Soil issues recorded. The land may not be suitable for particular development or land use purposes. A soil report may be required to/must be submitted with any building and/or resource consent application.

Effective Date	Description	Details
06/05/2002	Geotechnical report required	Foundations of any residential building subject to further soils investigation and specific design by a registered engineer experienced in geomechanics.

If any soil information/reports have been prepared in relation to this property, they will be available for viewing at an Auckland Council Service Centre.

### Flooding

This statement entitled "Flooding" appears on all LIMs.

Known flooding information is displayed on the map attached to this LIM entitled "Special Land Features – Natural Hazards - Flooding".

The information shown in the "Special Land Features - Natural Hazards - Flooding" map is also shown on the Auckland Council online map viewer (Geomaps), at [www.aucklandcouncil.govt.nz](http://www.aucklandcouncil.govt.nz), which is updated from time to time.

Any proposed development may require a flooding assessment to be provided by the applicant.

The absence of flooding on the "Special Land Features - Natural Hazards - Flooding" map does not exclude the possibility of the site flooding, particularly from Overland Flow Paths which may be on other properties.

## Exposure Zones

New Zealand Standard 3604:2011E classifies all properties in New Zealand into zones based on environmental features including wind, earthquake, snow load and exposure. These zones are relevant to building requirements, such as strength of buildings, materials that should be used and maintenance. All building sites are classified as being in Exposure Zones Extreme Sea Spray, B, C, or D, depending on the severity of exposure to wind driven salt.

This property is classified as: Unknown or Unassessed Corrosion Zone

Unknown or unassessed - No known information is available relating to these sites. Recommended that specific sites and/or product designed and to consult suppliers information for specific durability requirements.

### s44A(2)(b) Information on private and public stormwater and sewerage drains

Information on private and public stormwater and sewerage drains is shown on the [underground services map](#) attached.

Note: Private drainage is the responsibility of the land owner up to and including the point of connection to the public sewer or drain.

### s44(2)(ba) Information notified to Council by a drinking water supplier under Section 69ZH of the Health Act 1956

Prospective purchasers should be aware of other drinking water systems connected to this property. There may also be private drinking water supply systems such as rainwater tanks or private water bores. You are advised to clarify the drinking water supply with the current landowner.

No Information has been notified to Council.

### s44A(2)(bb) Information Council holds regarding drinking water supply to the land

For metered water information, please contact **Watercare (09) 442 2222** for services provided to this property.

### s44A(2)(c) Information relating to any rates owing in relation to the land

<b>Billing Number/ Rate Account:</b>	12341863250
<b>Rates levied for the Year 2020/2021 :</b>	\$2,906.21
<b>Total rates to clear for the current year (including any arrears and postponed rates):</b>	\$726.53


The rates figures are provided as at 8 a.m. 26/03/2021. It is strongly advised these are not used for settlement purposes.

## Retrofit Your Home Programme

---

The Retrofit Your Home programme provides financial assistance, advice and information to householders wanting to create an improved home environment.

The scheme contributes to the achievement of the Air Quality National Environmental Standards encouraging the installation of clean heat and insulation in homes as well as supporting access to central government grants and subsidies. The programme offers homeowners a retrofit plan for their homes and financial assistance up to \$5000 repaid through a targeted rate.

 Auckland Council (09) 890 7898 if you require further information

 [retrofit@aucklandcouncil.govt.nz](mailto:retrofit@aucklandcouncil.govt.nz)

**s44A(2)(d) Consents, Certificates, Notices, Orders or Requisitions affecting the land or any buildings on the land(da) the information required to be provided to a territorial authority under section 362T(2) of the Building Act 2004:s44A and (2)(e) Information concerning any Certificate issued by a Building Certifier pursuant to the Building Act 1991 or the Building Act 2004**

Note: if the land is part of a cross lease title or unit title, consents and permits for the other flats or units may be included in this LIM. If the land has been subdivided there may be consents and permits included that relate to the original property.

It is recommended that the full property file is viewed and compared with the actual building and activities on the land to identify any illegal or unauthorised building works or activities.

### Financial / development contributions

---

Financial and development contributions are relevant for recently subdivided land, vacant lots, new residential unit(s) or where there is further development of a site. If any financial or development contribution has not been paid, Council can recover outstanding amount(s) from a subsequent owner of the land.

Please note that financial contributions and development contributions may be paid in land, cash or a combination of these. The form of payment of contributions may be subject to negotiation but final discretion remains with the Council.

### Resource Management

---

#### Planning

18 Hendrika Court Hobsonville

Application No.	Description	Decision	Decision Date
LUC-2000-209	Land Use Consent Site cover 39%, 60m3 of excavation than 1m	Granted	21/02/2000

#### Subdivisions

There are **NO** Subdivision resource consents recorded.

## Engineering Approvals

There are **NO** Engineering approvals recorded.

If there are any conditions, then only that portion of the consent will be included in the attachments section. The applicant should satisfy themselves as to whether all conditions of resource consents for this property have been met.

## Further Information

The Council may hold additional information for this property, for example concerning resource consents for discharges to air, land or water issued by the former Auckland Regional Council prior to 1 November 2010. If you would like Auckland Council to search for this type of information, please contact us.

## Building

18 Hendrika Court Hobsonville

Application No.	Description	Issue Date	Status
COM-2000-309	New dwelling	23/02/2000	CCC Issued 08/09/2000 (See Note 2)

Note	Description
2	Code Compliance Certificate (CCC) for this consent was issued.

Please note that prior to the Building Act 1991; Councils were not required to maintain full records of building consents [etc] issued under the Building Act. While Auckland Council has always endeavoured to maintain full records of pre-Building Act 1991 matters, not all records for this period have survived and in other cases where building work is documented, information may be incomplete. Council does not accept responsibility for any omission.

It is recommended that the Council property file is viewed and compared with the actual building and activities on site to identify any illegal or unauthorised building works or activities.

## Compliance Schedules (Building Warrant of Fitness)

The Council has no record of a Compliance Schedule for this property/building.

If it is evident that any specified systems such as lifts or commercial fire alarms are present in the building, the owner must ensure there is a current compliance schedule or building warrant of fitness.

## Swimming/Spa Pool Barriers

The Council has no record of a swimming pool or spa pool being registered on this property. Swimming pools and spa pools must have a barrier that complies with the Building Act 2004.

Pool barrier information is available for viewing at <http://www.aucklandcouncil.govt.nz>

## Licences

---

There are NO current licences recorded

### s44A(2)(ea) Information notified under Section 124 of the Weathertight Homes Resolution Services Act 2006

The Council has not been notified of any information under Section 124 of the Weathertight Homes Resolution Services Act 2006 relating to this property.

### s44A (2)(f) Information relating to the use to which the land may be put and any conditions attached to that use

Purchasers or those intending to develop the land should satisfy themselves that the land is suitable for any intended use or future development proposal. In addition to any site specific limitations recorded below, general restrictions that apply across the region may be relevant to any development proposals on this property.

#### **Auckland Unitary Plan - Operative in Part (AUP:OP)**

The **Auckland Unitary Plan - Operative in part(AUP:OP)** applies to this property and should be carefully reviewed and considered, as it may have implications for how this property can be developed and/or used. Those parts of the Auckland Unitary Plan that are operative replace the corresponding parts of legacy regional and district plans. However, certain parts of the AUP:OP are the subject of appeals and have not become operative. If a property is subject to an appeal this will be identified on the attached Unitary Plan Property Summary Report. Where this is the case, both the Auckland Unitary Plan Decisions version and the legacy regional and district plans will need to be considered.

The AUP:OP zones, controls, overlays, precincts, and designations that apply to this property are set out in the Property Summary Report, which is attached to this memorandum.

The AUP:OP can be viewed here:

<https://www.aucklandcouncil.govt.nz/unitaryplan>

The legacy regional and district plans can be viewed here:

<https://www.aucklandcouncil.govt.nz/districtplans>

<https://www.aucklandcouncil.govt.nz/regionalplans>

The appeals to the AUP:OP can be viewed here:

<https://www.aucklandcouncil.govt.nz/unitaryplanappeals>

#### **Auckland Council District Plan - Hauraki Gulf Islands Section (Operative 2013) (DP:HGI)**

While the regional provisions in the AUP:OP apply to the Hauraki Gulf Islands, and are set out in the Property Summary Report attached to this memorandum, the AUP:OP does not contain any district provisions for the Hauraki Gulf Islands. If the Property Summary Report attached to this memorandum lists its zone as "Hauraki Gulf Islands", the district provisions that apply are in the Auckland Council District Plan Hauraki Gulf Islands Section (Operative 2013) (**DP:HGI**).

The relevant maps of the DP:HGI are attached to this memorandum, if applicable. The text of the DP:HGI can be found here:

<https://www.aucklandcouncil.govt.nz/haurakigulfislands>

---

## **Plan Changes and Notices of Requirement**

Changes to the AUP:OP and DP:HGI may be proposed from time to time. These proposed plan changes may relate to either the maps or the text of those plans. Any proposed changes to the AUP:OP relevant to this property will be listed as a modification in the Property Summary Report attached to this memorandum. However, proposed changes to the DP:HGI will not appear on the Property Summary report. That information can be found on the Auckland Council website.

Please refer to the AUP:OP for information on any proposed Plan Changes or see the Auckland Council modifications website at:

<https://www.aucklandcouncil.govt.nz/unitaryplanmodifications>

Information relating to any proposed Plan Changes to DP:HGI can be found here:

<https://www.aucklandcouncil.govt.nz/aurakigulfislands>

From time to time a requiring authority, such as a Ministry of the Crown or a council controlled organisation, may notify Auckland Council that they require certain land to be designated for a certain purpose. If this property is the subject of such a notice of requirement, that notice may have implications for how this property can be developed or used from the date it is received by Council.

If this property is not on the Hauraki Gulf Islands, any notices of requirement applicable will be listed as a modification in the Property Summary Report attached to this memorandum.

If this property is on the Hauraki Gulf Islands, any notice of requirement will be available on the Auckland Council Website.

Information on all current notices of requirement can be found on the modifications page here:

<https://www.aucklandcouncil.govt.nz/unitaryplanmodifications>

Copies of the appeals to the Auckland Unitary Plan can be viewed online at:

<https://www.aucklandcouncil.govt.nz/unitaryplanappeals>

## **Auckland Unitary Plan**

Please note that the Auckland Unitary Plan (Operative in part) applies to this property. The Unitary Plan should be carefully reviewed and considered, as it may have implications for how this property can be developed or used. Parts of the Unitary Plan that are relevant to this property relating to zones, overlays, controls, designations and other restrictions are identified in the Property Summary Report attached to this LIM.

The Unitary Plan can be accessed at Council service centres and libraries and can be found on the following internet page:

<http://www.aucklandcouncil.govt.nz/EN/planspoliciesprojects/plansstrategies/unitaryplan/Pages/home.aspx>

---

## **Information concerning Caveat, Bond, Encumbrance, Consent Notice and Covenant**

For any information concerning Caveats, Bonds, Encumbrances, Consent Notices or Covenants, please refer to the Certificate of Title for this property.

**s44A(2)(g) Information regarding the land which has been notified to Council by another statutory organisation**

No information has been notified to Council.

**s44A(2)(h) Information regarding the land which has been notified to Council by any network utility operator pursuant to the Building Act 1991 or Building Act 2004**

Underground Services and District Plan maps are attached.

Please note: Height restrictions apply where overhead power lines cross the site. Works near water services utilities may require approval. Works near high-pressure Gas, Oil or LPG pipelines create risk of damage and must first be approved. Please contact the relevant Utility provider in your area for further information.

Any escape of gas or liquid from the pipelines is potentially dangerous and requires immediate action as soon as discovered (Dial 111 and ask for the Fire Service).



## Attachments

As the placement of the building/s on the attached maps is based on aerial photography we cannot guarantee the accuracy. A formal survey will indicate the exact location of the boundaries.

---

- Auckland Unitary Plan Property Summary Report
- Auckland Unitary Plan - Operative in part Maps and Map Legend
- Auckland Council District Plan - Hauraki Gulf Islands Section (if applicable)
- Underground Services & Utilities Map and Map Legend
- Special Land Features Map and Map Legend

Please note Map Legends have been created for use across the region and may contain features which were not captured by the previous legacy Councils; therefore the information may not be available for these maps. Please contact the Resource Management Planning Team in your area for further information on any features which may or may not appear on your map.

- As Built Drainage Plan : COM-2000-309
- Consent Conditions : LUC-2000-209

## Auckland Unitary Plan Operative in part (15th November 2016) Property Summary Report

### Address

18 Hendrika Court Hobsonville

### Legal Description

LOT 26 DP 191180

### Appeals

### Modifications

### Zones

Residential - Mixed Housing Suburban Zone

### Precinct

### Controls

Controls: Macroinvertebrate Community Index - Urban

Controls: Stormwater Management Area Control - WEST HARBOUR\_2 - Flow 2

Controls: Stormwater Management Area Control - WHENUAPAI 3 - Flow 2

### Overlays

Natural Resources: High-Use Aquifer Management Areas Overlay [rp] - Kumeu Waitemata Aquifer

### Designations

Designations: Airspace Restriction Designations - ID 4311 - Defence purposes - protection of approach and departure paths (Whenuapai Air Base) - Minister of Defence




**DISCLAIMER:**  
This map/plan is illustrative only and all information should be independently verified on site before taking any action.  
Copyright Auckland Council. Land Parcel Boundary information from LINZ (Crown Copyright Reserved). Whilst due care has been taken, Auckland Council gives no warranty as to the accuracy and plan completeness of any information on this map/plan and accepts no liability for any error, omission or use of the information. Height datum: Auckland 1946.

**Built Environment**  
**18 Hendrika Court Hobsonville**  
**LOT 26 DP 191180**

0 7 14 21  
Meters

Scale @ A4  
= 1:1,000

Date Printed:  
26/03/2021



**DISCLAIMER:**  
This map/plan is illustrative only and all information should be independently verified on site before taking any action.  
Copyright Auckland Council. Land Parcel Boundary information from LINZ (Crown Copyright Reserved). Whilst due care has been taken, Auckland Council gives no warranty as to the accuracy and plan completeness of any information on this map/plan and accepts no liability for any error, omission or use of the information. Height datum: Auckland 1946.

#### Controls

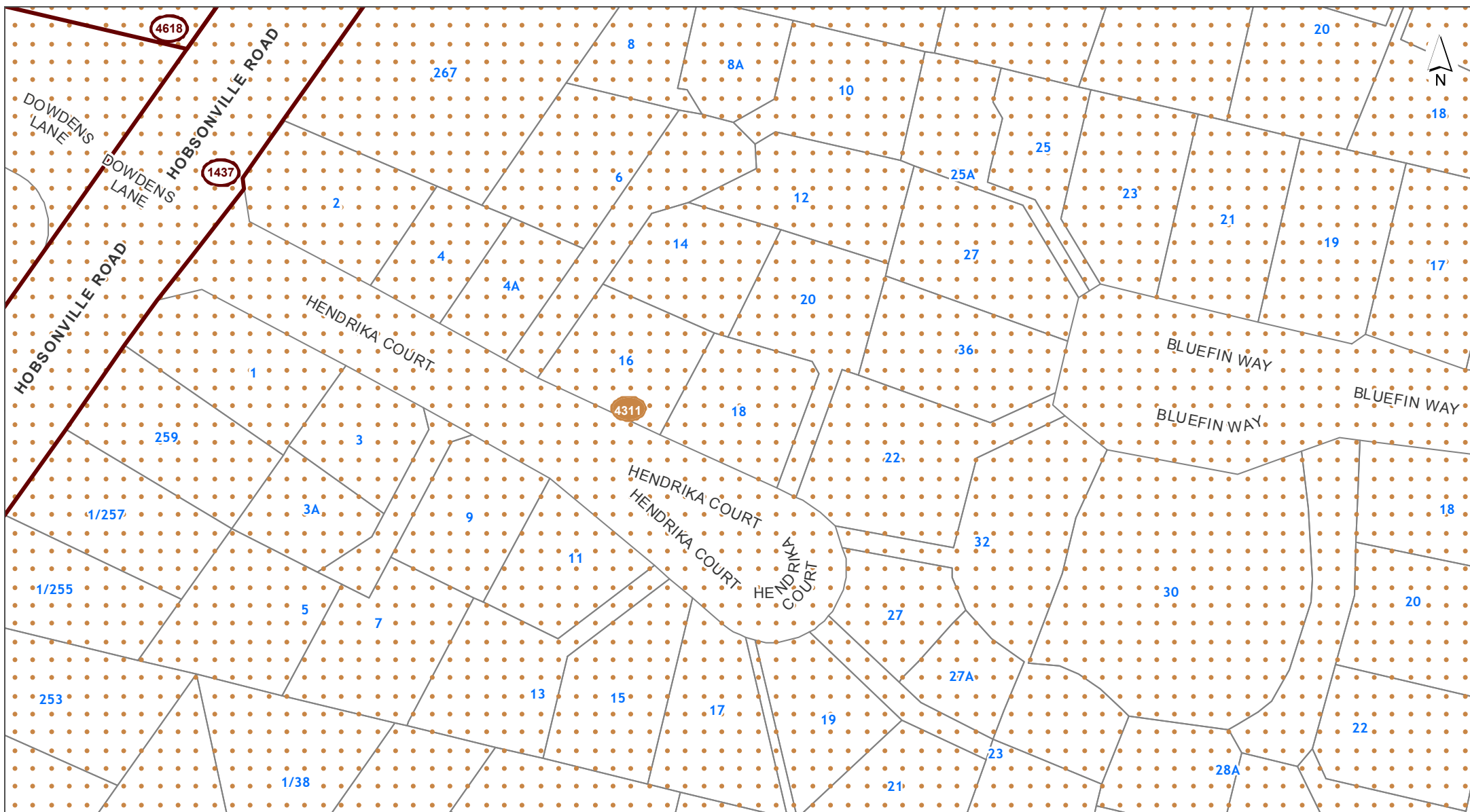
18 Hendrika Court Hobsonville

LOT 26 DP 191180

0 7 14 21  
Meters

Scale @ A4  
= 1:1,000

Date Printed:  
26/03/2021

**DISCLAIMER:**

This map/plan is illustrative only and all information should be independently verified on site before taking any action. Copyright Auckland Council. Land Parcel Boundary information from LINZ (Crown Copyright Reserved). Whilst due care has been taken, Auckland Council gives no warranty as to the accuracy and plan completeness of any information on this map/plan and accepts no liability for any error, omission or use of the information. Height datum: Auckland 1946.

**Designations**

**18 Hendrika Court Hobsonville**

**LOT 26 DP 191180**



Scale @ A4  
= 1:1,000

Date Printed:  
26/03/2021

**DISCLAIMER:**

This map/plan is illustrative only and all information should be independently verified on site before taking any action. Copyright Auckland Council. Land Parcel Boundary information from LINZ (Crown Copyright Reserved). Whilst due care has been taken, Auckland Council gives no warranty as to the accuracy and plan completeness of any information on this map/plan and accepts no liability for any error, omission or use of the information. Height datum: Auckland 1946.

**Historic Heritage and Special Character**

**18 Hendrika Court Hobsonville**

**LOT 26 DP 191180**



**Scale @ A4**  
**= 1:1,000**

**Date Printed:**  
**26/03/2021**

**DISCLAIMER:**

This map/plan is illustrative only and all information should be independently verified on site before taking any action.  
 Copyright Auckland Council. Land Parcel Boundary information from LINZ (Crown Copyright Reserved). Whilst due care has been taken, Auckland Council gives no warranty as to the accuracy and plan completeness of any information on this map/plan and accepts no liability for any error, omission or use of the information. Height datum: Auckland 1946.

**Infrastructure**

**18 Hendrika Court Hobsonville**

**LOT 26 DP 191180**

0 7 14 21  
Meters

Scale @ A4  
= 1:1,000

Date Printed:  
26/03/2021



**DISCLAIMER:**

This map/plan is illustrative only and all information should be independently verified on site before taking any action. Copyright Auckland Council. Land Parcel Boundary information from LINZ (Crown Copyright Reserved). Whilst due care has been taken, Auckland Council gives no warranty as to the accuracy and plan completeness of any information on this map/plan and accepts no liability for any error, omission or use of the information. Height datum: Auckland 1946.

Mana Whenua

18 Hendrika Court Hobsonville

LOT 26 DP 191180

0 7 14 21  
Meters

Scale @ A4  
= 1:1,000

Date Printed:  
26/03/2021



**DISCLAIMER:**

This map/plan is illustrative only and all information should be independently verified on site before taking any action. Copyright Auckland Council. Land Parcel Boundary information from LINZ (Crown Copyright Reserved). Whilst due care has been taken, Auckland Council gives no warranty as to the accuracy and plan completeness of any information on this map/plan and accepts no liability for any error, omission or use of the information. Height datum: Auckland 1946.

**Natural Heritage**

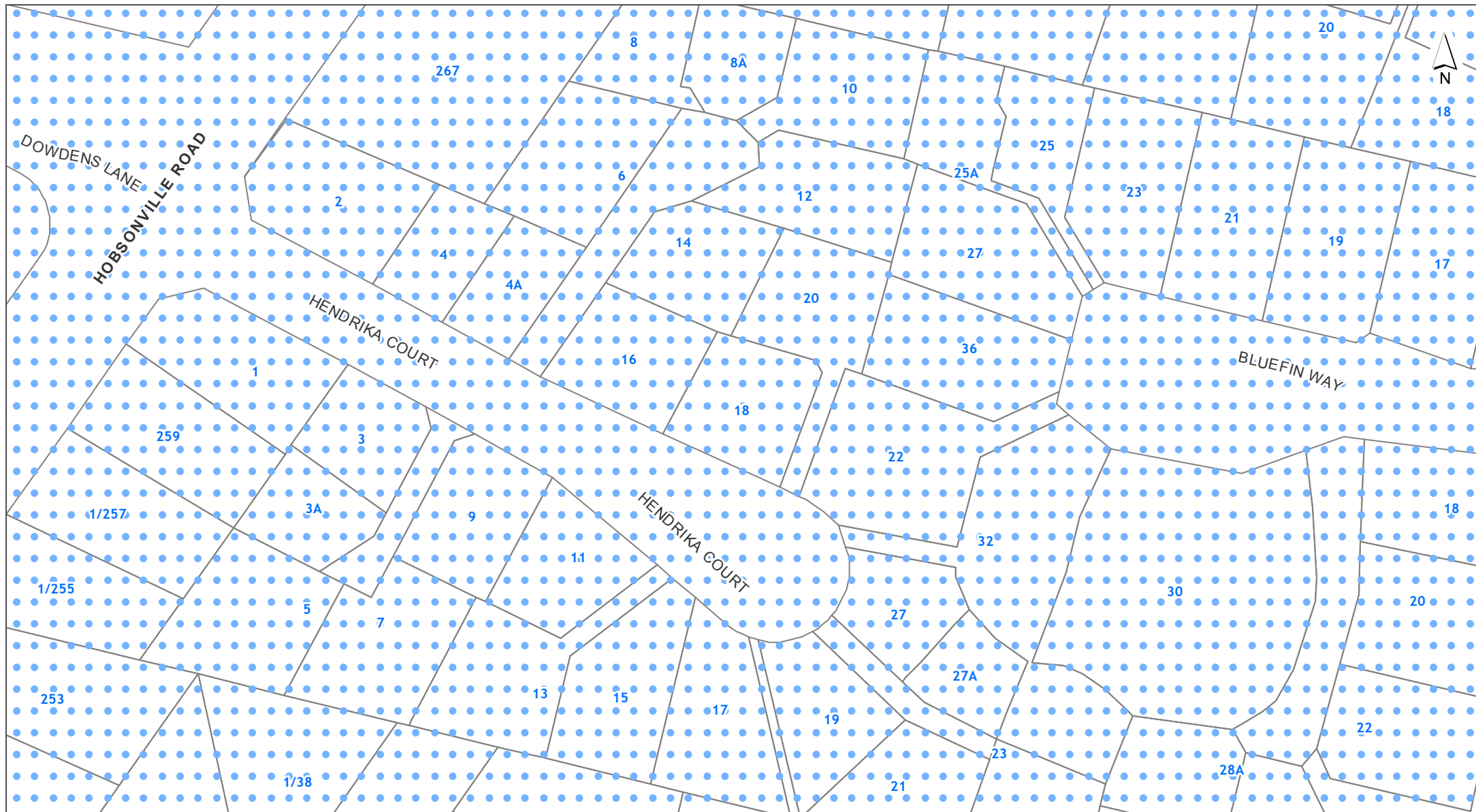
**18 Hendrika Court Hobsonville**

**LOT 26 DP 191180**



**Scale @ A4**  
**= 1:1,000**

**Date Printed:**  
**26/03/2021**



**DISCLAIMER:**  
This map/plan is illustrative only and all information should be independently verified on site before taking any action.  
Copyright Auckland Council. Land Parcel Boundary information from LINZ (Crown Copyright Reserved). Whilst due care has been taken, Auckland Council gives no warranty as to the accuracy and plan completeness of any information on this map/plan and accepts no liability for any error, omission or use of the information. Height datum: Auckland 1946.

#### Natural Resources

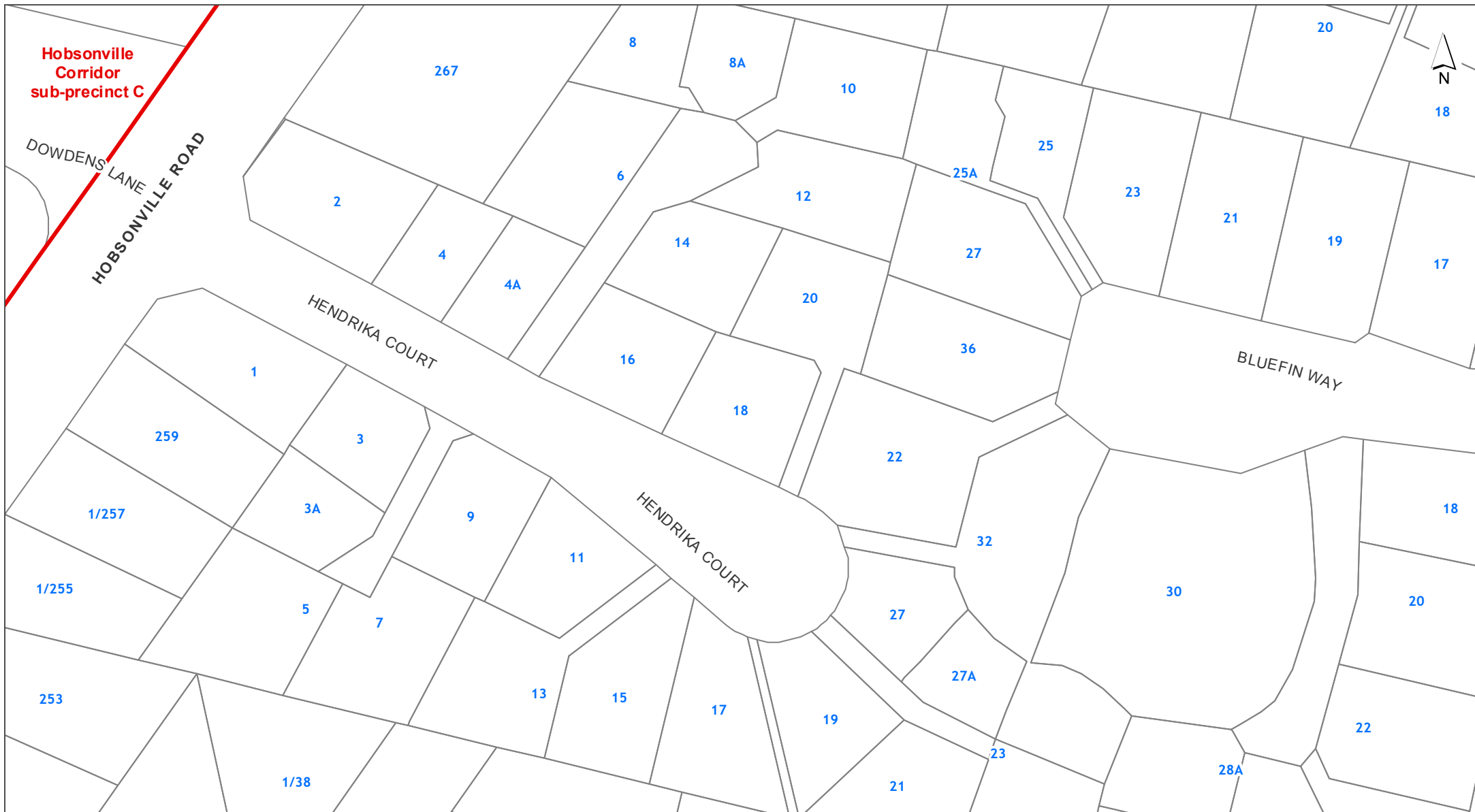
18 Hendrika Court Hobsonville

LOT 26 DP 191180

0 7 14 21  
Meters

Scale @ A4  
= 1:1,000

Date Printed:  
26/03/2021



**DISCLAIMER:**  
This map/plan is illustrative only and all information should be independently verified on site before taking any action.  
Copyright Auckland Council. Land Parcel Boundary information from LINZ (Crown Copyright Reserved). Whilst due care has been taken, Auckland Council gives no warranty as to the accuracy and plan completeness of any information on this map/plan and accepts no liability for any error, omission or use of the information. Height datum: Auckland 1946.

#### Precincts

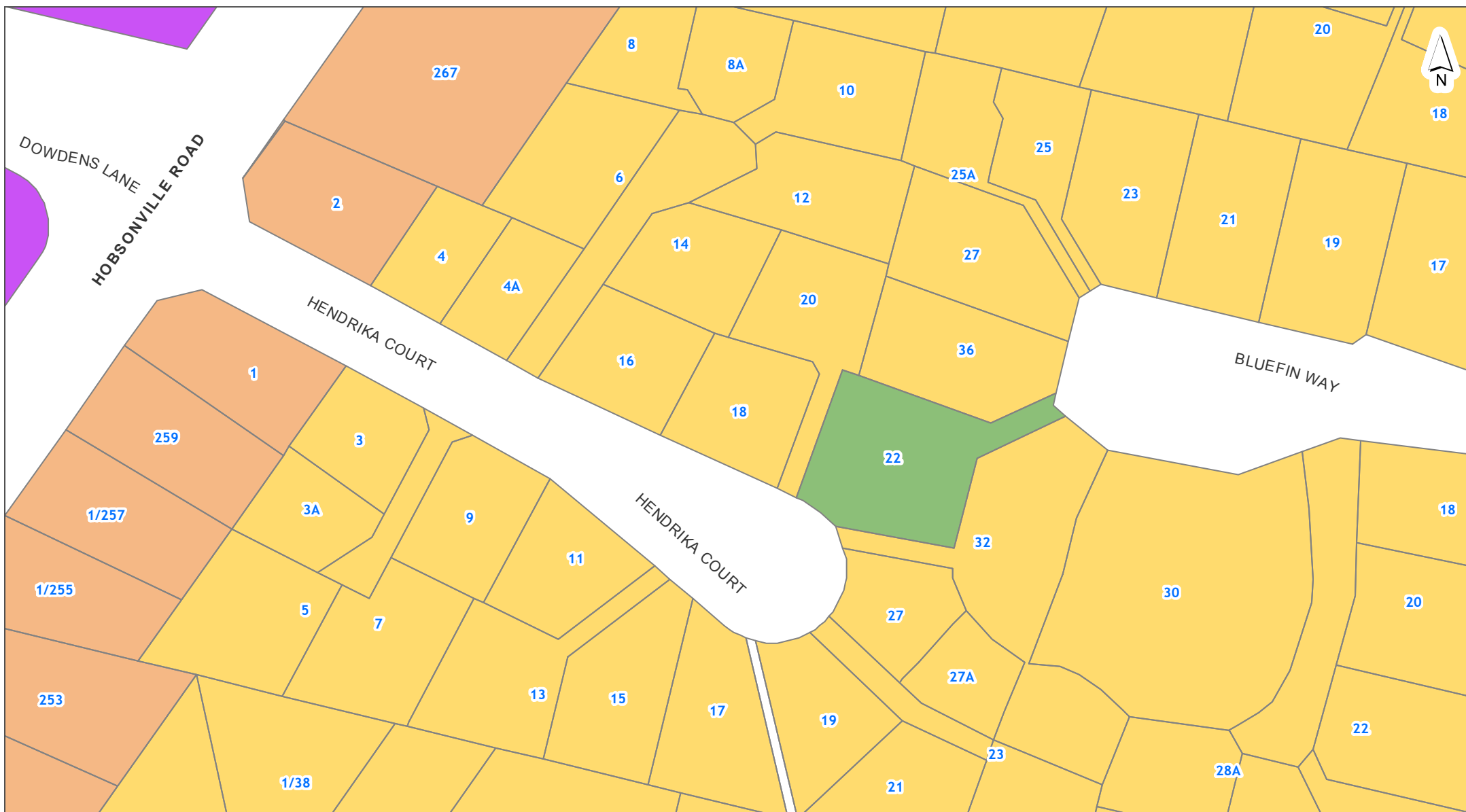
18 Hendrika Court Hobsonville

LOT 26 DP 191180

0 7 14 21  
Meters

Scale @ A4  
= 1:1,000

Date Printed:  
26/03/2021



## DISCLAIMER:

This map/plan is illustrative only and all information should be independently verified on site before taking any action. Copyright Auckland Council. Land Parcel Boundary information from LINZ (Crown Copyright Reserved). Whilst due care has been taken, Auckland Council gives no warranty as to the accuracy and plan completeness of any information on this map/plan and accepts no liability for any error, omission or use of the information. Height datum: Auckland 1946.

## Zones and Rural Urban Boundary

18 Hendrika Court Hobsonville

LOT 26 DP 191180



0 7 14 21  
Meters

Scale @ A4  
= 1:1,000



Date Printed:  
26/03/2021

## NOTATIONS

### Appeals

-  Properties affected by Appeals seeking change to zones or management layers
-  Properties affected by Appeals seeking reinstatement of management layers

### Proposed Plan Modifications





-  Notice of Requirements
-  Plan Changes

### Tagging of Provisions:

- [ i ] = Information only
- [ rp ] = Regional Plan
- [ rcp ] = Regional Coastal Plan
- [ rps ] = Regional Policy Statement
- [ dp ] = District Plan (only noted when dual provisions apply)

## ZONING

### Residential

-  Residential - Large Lot Zone
-  Residential - Rural and Coastal Settlement Zone
-  Residential - Single House Zone
-  Residential - Mixed Housing Suburban Zone
-  Residential - Mixed Housing Urban Zone
-  Residential - Terrace Housing and Apartment Buildings Zone








### Business

-  Business - City Centre Zone
-  Business - Metropolitan Centre Zone
-  Business - Town Centre Zone
-  Business - Local Centre Zone
-  Business - Neighbourhood Centre Zone
-  Business - Mixed Use Zone
-  Business - General Business Zone
-  Business - Business Park Zone
-  Business - Heavy Industry Zone
-  Business - Light Industry Zone

### Open space

-  Open Space - Conservation Zone
-  Open Space - Informal Recreation Zone
-  Open Space - Sport and Active Recreation Zone
-  Open Space - Civic Spaces Zone
-  Open Space - Community Zone
-  Water [i]



### Rural

-  Rural - Rural Production Zone
-  Rural - Mixed Rural Zone
-  Rural - Rural Coastal Zone
-  Rural - Rural Conservation Zone
-  Rural - Countryside Living Zone
-  Rural - Waitakere Foothills Zone
-  Rural - Waitakere Ranges Zone


### Future Urban

-  Future Urban Zone
-  Green Infrastructure Corridor (Operative in some Special Housing Areas)

### Infrastructure

-  Special Purpose Zone - Airports & Airfields  
Cemetery  
Quarry  
Healthcare Facility & Hospital  
Tertiary Education  
Māori Purpose  
Major Recreation Facility  
School
-  Strategic Transport Corridor Zone

### Coastal

-  Coastal - General Coastal Marine Zone [rcp]
-  Coastal - Marina Zone [rcp/dp]
-  Coastal - Mooring Zone [rcp]
-  Coastal - Minor Port Zone [rcp/dp]
-  Coastal - Ferry Terminal Zone [rcp/dp]
-  Coastal - Defence Zone [rcp]
-  Coastal - Coastal Transition Zone














Precincts

--- Rural Urban Boundary









--- Indicative Coastline [i]

## Overlays


### Natural Resources

	Terrestrial [rp/dp]	} Significant Ecological Areas Overlay
	Marine 1 [rcp]	
	Marine 2 [rcp]	
	Water Supply Management Areas Overlay [rp]	
	Natural Stream Management Areas Overlay [rp]	
	High-Use Stream Management Areas Overlay [rp]	
	Natural	} Lake Management Areas Overlay (Natural Lake and Urban Lake)
	Urban	
	High-Use Aquifer Management Areas Overlay [rp]	
	Quality-Sensitive Aquifer Management Areas Overlay [rp]	
	Wetland Management Areas Overlay [rp]	

### Infrastructure

	Airport Approach Surface Overlay	
	Aircraft Noise Overlay	
	City Centre Port Noise Overlay [rcp / dp]	
	Quarry Buffer Area Overlay	
	National Grid Subdivision Corridor	} National Grid Corridor Overlay
	National Grid Substation Corridor	
	National Grid Yard Compromised	
	National Grid Yard Uncompromised	
















### Mana Whenua

	Sites & Places of Significance to Mana Whenua Overlay [rcp/dp]
--	--








### Built Environment

	Identified Growth Corridor Overlay
--	------------------------------------





















### Natural Heritage

	Notable Trees Overlay	
	Outstanding Natural Features Overlay [rcp/dp]	
	Outstanding Natural Landscapes Overlay [rcp/dp]	
	Outstanding Natural Character Overlay [rcp/dp]	
	High Natural Character Overlay [rcp/dp]	
	Viewshafts	} Regionally Significant Volcanic Viewshafts & Height Sensitive Areas Overlay [rcp/dp]
	Height Sensitive Areas	
	Regionally Significant Volcanic Viewshafts Overlay Contours [i]	
	Locally Significant Volcanic Viewshafts Overlay [rcp/dp]	
	Locally Significant Volcanic Viewshafts Overlay Contours [i]	
	Modified	} Ridgeline Protection Overlay
	Natural	
	Local Public Views Overlay [rcp/dp]	
	Extent of Overlay	} Waitakere Ranges Heritage Area Overlay
	Subdivision Schedule	

### Historic Heritage & Special Character

	Historic Heritage Overlay Place [rcp/dp]	
	Historic Heritage Overlay Extent of Place [rcp/dp]	
	Special Character Areas Overlay Residential and Business	
	Auckland War Memorial Museum Viewshaft Overlay [rcp/dp]	
	Auckland War Memorial Museum Viewshaft Overlay Contours [i]	
	Stockade Hill Viewshaft Overlay – 8m height area	
	Stockade Hill Viewshaft [i]	

## Controls

	Key Retail Frontage	} Building Frontage Control
	General Commercial Frontage	
	Adjacent to Level Crossings	} Vehicle Access Restriction Control
	General	
	Motorway Interchange Control	
	Centre Fringe Office Control	
	Height Variation Control	
	Parking Variation Control	
	Level Crossings With Sightlines Control	
	Arterial Roads	
	Business Park Zone Office Control	
	Hazardous Facilities	} Emergency Management Area Control
	Infrastructure	
	Macroinvertebrate Community Index	
	Flow 1 [rp]	} Stormwater Management Area Control
	Flow 2 [rp]	
	Subdivision Variation Control	
	Surf Breaks [rcp]	
	Cable Protection Areas Control [rcp]	
	Coastal Inundation 1 per cent AEP Plus 1m Control	

## Designations

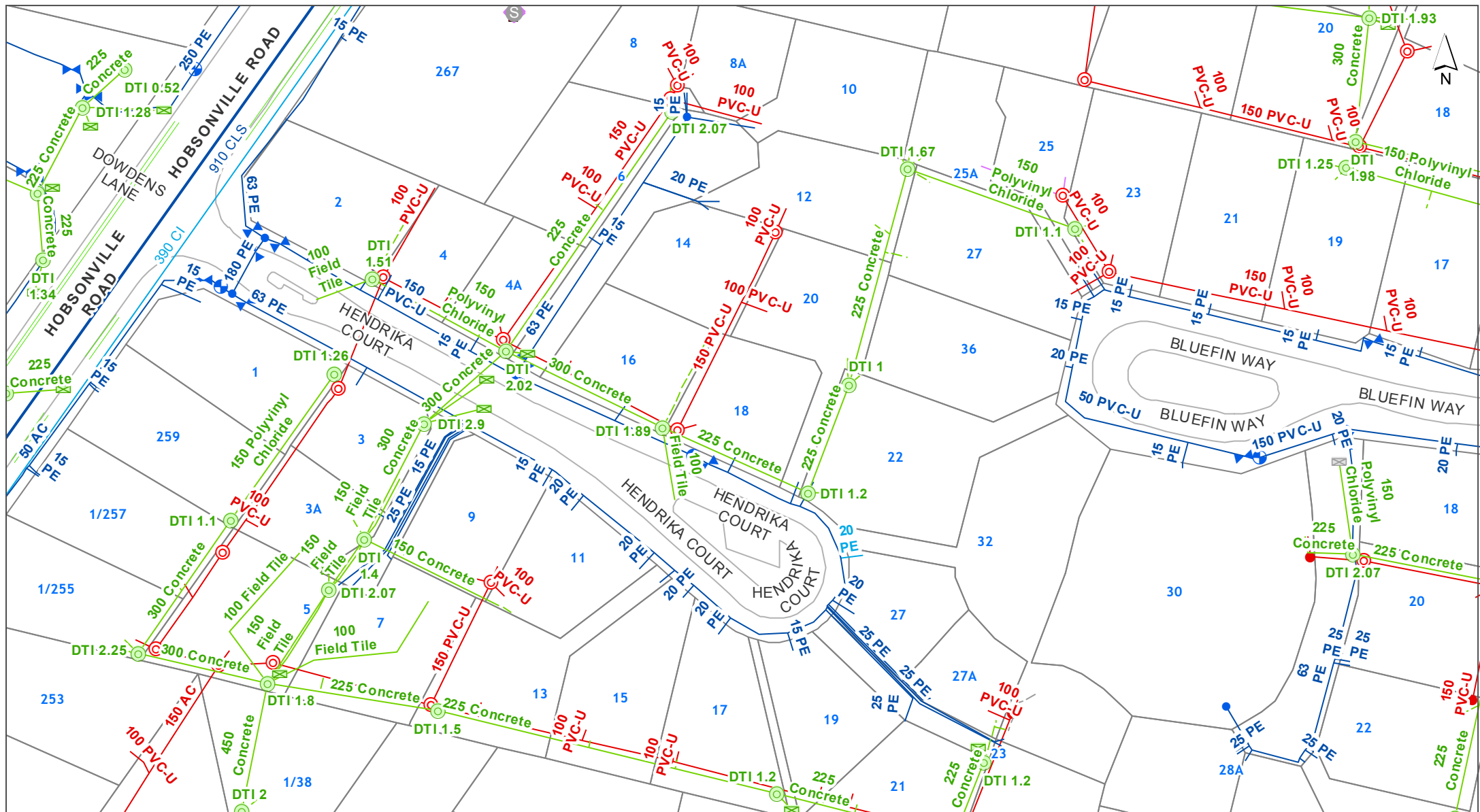


Designations



Airspace Restriction Designations



**DISCLAIMER:**

This map/plan is illustrative only and all information should be independently verified on site before taking any action. Copyright Auckland Council. Land Parcel Boundary information from LINZ (Crown Copyright Reserved). Whilst due care has been taken, Auckland Council gives no warranty as to the accuracy and plan completeness of any information on this map/plan and accepts no liability for any error, omission or use of the information. Height datum: Auckland 1946.

**Underground Services**

18 Hendrika Court Hobsonville

LOT 26 DP 191180



Scale @ A4  
= 1:1,000

Date Printed:  
26/03/2021

## Stormwater

Note: Unless otherwise specified in the text below, the *colour* of a Stormwater symbol is determined by the ownership or usage status, using the following colour scheme:

**Public**, **Private** or **Abandoned**

	Treatment Device		Overland Flowpath (Public)
	Septic Tank		Overland Flowpath (Private)
	Septic Tank (Hi-Tech)		Forebay (Public)
	Soakage System		Forebay (Private)
	Inspection Chamber		Treatment Facility (Public)
	Manhole (Standard / Custom)		Treatment Facility (Private)
	Inlet & Outlet Structure		Pump Station
	Inlet & Outlet (No Structure)		Planting
	Catchpit		Embankment
	Spillway		Viewing Platform
	Safety Benching		Bridge
	Culvert / Tunnel		Erosion & Flood Control (Other Structure)
	Subsoil Drain		Erosion & Flood Control (Wall Structure)
	Gravity Main		
	Rising Main		
	Connection		
	Fence		
	Lined Channel		
	Watercourse		

## Water

	Valve
	Hydrant
	Fitting
	Other Watercare Point Asset
	Other Watercare Linear Asset
	Local Pipe (Operational-NonPotable)
	Local Pipe (Operational-Potable)
	Local Pipe (Operational Not Vested)
	Local Pipe (Abandoned / Not Operational)
	Transmission Pipe (Operational-NonPotable)
	Transmission Pipe (Operational-Potable)
	Transmission Pipe (Not Operational)
	Transmission Pipe (Proposed)
	Pump Station
	Reservoir
	Other Structure (Local)
	Chamber (Transmission)
	Water Source (Transmission)
	Other Watercare Structures and Areas

## Wastewater

	Fitting
	Fitting (Non Watercare)
	Manhole
	Pipe (Non Watercare)
	Local Pipe (Operational)
	Local Pipe (Operational Not Vested)
	Local Pipe (Abandoned / Not Operational)
	Transmission Pipe (Operational)
	Transmission Pipe (Not Operational)
	Transmission Pipe (Proposed)
	Chamber
	Structure (Non Watercare)
	Pump Station
	Wastewater Catchment

## Utilities

	Transpower Site
	Pylon (Transpower)
	110 kv - Electricity Transmission
	220 kv - Electricity Transmission
	400 kv - Electricity Transmission
	Aviation Jet A1 Fuel Pipeline
	Liquid Fuels Pipeline [Marsden to Wiri]
	Gas Transmission Pipeline
	High-Pressure Gas Pipeline
	Medium-Pressure Gas Pipeline
	Indicative Steel Mill Slurry Pipeline
	Indicative Steel Mill Water Pipeline
	Fibre Optic Cable (ARTA)
	Contour Interval

Legend  
updated:  
21/09/2020



**DISCLAIMER:**

This map/plan is illustrative only and all information should be independently verified on site before taking any action. Copyright Auckland Council. Land Parcel Boundary information from LINZ (Crown Copyright Reserved). Whilst due care has been taken, Auckland Council gives no warranty as to the accuracy and plan completeness of any information on this map/plan and accepts no liability for any error, omission or use of the information. Height datum: Auckland 1946.

**Hazards**

**18 Hendrika Court Hobsonville**

**LOT 26 DP 191180**

0 6.5 13 19.5  
Meters

**Scale @ A4**  
**= 1:1,000**

**Date Printed:**  
**26/03/2021**

**DISCLAIMER:**

This map/plan is illustrative only and all information should be independently verified on site before taking any action. Copyright Auckland Council. Land Parcel Boundary information from LINZ (Crown Copyright Reserved). Whilst due care has been taken, Auckland Council gives no warranty as to the accuracy and plan completeness of any information on this map/plan and accepts no liability for any error, omission or use of the information. Height datum: Auckland 1946.

**Natural Hazards - Coastal Inundation**

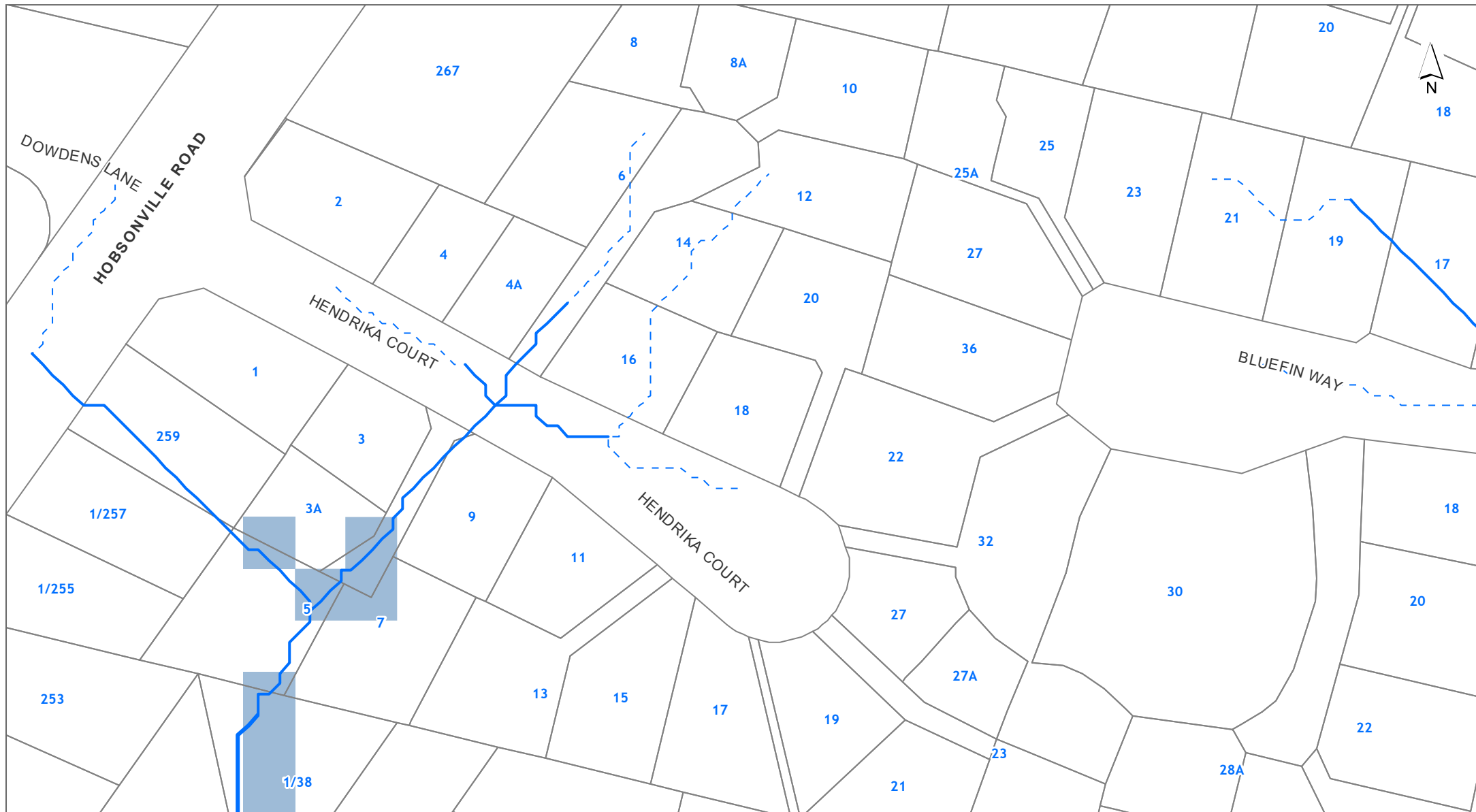
18 Hendrika Court Hobsonville

LOT 26 DP 191180

0 6.5 13 19.5  
Meters

Scale @ A4  
= 1:1,000

Date Printed:  
26/03/2021

**DISCLAIMER:**

This map/plan is illustrative only and all information should be independently verified on site before taking any action. Copyright Auckland Council. Land Parcel Boundary information from LINZ (Crown Copyright Reserved). Whilst due care has been taken, Auckland Council gives no warranty as to the accuracy and plan completeness of any information on this map/plan and accepts no liability for any error, omission or use of the information. Height datum: Auckland 1946.

**Natural Hazards - Flooding****18 Hendrika Court Hobsonville****LOT 26 DP 191180**

0 6.5 13 19.5  
Meters

Scale @ A4  
= 1:1,000

Date Printed:  
26/03/2021

**DISCLAIMER:**

This map/plan is illustrative only and all information should be independently verified on site before taking any action. Copyright Auckland Council. Land Parcel Boundary information from LINZ (Crown Copyright Reserved). Whilst due care has been taken, Auckland Council gives no warranty as to the accuracy and plan completeness of any information on this map/plan and accepts no liability for any error, omission or use of the information. Height datum: Auckland 1946.

**Natural Hazards - Sea Spray****18 Hendrika Court Hobsonville****LOT 26 DP 191180**


0 6.5 13 19.5  
Meters

Scale @ A4  
= 1:1,000

Date Printed:  
26/03/2021

**DISCLAIMER:**

This map/plan is illustrative only and all information should be independently verified on site before taking any action. Copyright Auckland Council. Land Parcel Boundary information from LINZ (Crown Copyright Reserved). Whilst due care has been taken, Auckland Council gives no warranty as to the accuracy and plan completeness of any information on this map/plan and accepts no liability for any error, omission or use of the information. Height datum: Auckland 1946.

**Natural Hazards - Volcanic Cones****18 Hendrika Court Hobsonville****LOT 26 DP 191180**

**Scale @ A4**  
**= 1:1,000**

**Date Printed:**  
**26/03/2021**


**DISCLAIMER:**

This map/plan is illustrative only and all information should be independently verified on site before taking any action. Copyright Auckland Council. Land Parcel Boundary information from LINZ (Crown Copyright Reserved). Whilst due care has been taken, Auckland Council gives no warranty as to the accuracy and plan completeness of any information on this map/plan and accepts no liability for any error, omission or use of the information. Height datum: Auckland 1946.

**Other**

**18 Hendrika Court Hobsonville**

**LOT 26 DP 191180**



**Scale @ A4**  
**= 1:1,000**

**Date Printed:**  
**26/03/2021**
















## Hazards

## Soil Warning Area

-  Fill (Franklin District only)
-  Advisory (Franklin District only)
-  Contamination (Franklin District only)
-  Erosion (Franklin District only)
-  Hazardous Activities & Industries List (HAIL) (Franklin District only)
-  Inundation (Franklin District only)
-  Rainfall Event (Franklin District only)
-  Slippage (Franklin District only)
-  Subsidence (Franklin District only)
-  Slippage / Subsidence / Erosion etc (Auckland City and Papakura District only)
-  Uncertified Fill (Auckland City and Papakura District only)
-  Organic Soil (Auckland City and Papakura District only)
-  Filled / Weak Ground (Auckland City and Papakura District only)
-  Refuse Tips Site / Weak Area (Auckland City and Papakura District only)
-  Unstable / Suspected Ground (Auckland City and Papakura District only)
-  Allochthon Waitemata (Rodney District only)
-  Motatau Complex (Rodney District only)
-  Puriri Mudstone (Rodney District only)
-  Mahurangi Limestone (Rodney District only)
-  Mangakahia Complex (Rodney District only)
-  Hukerenui Mudstone (Rodney District only)
-  Whangai Formation (Rodney District only)
-  Tangihua Complex (Rodney District only)
-  within 150m of Northland Allochthon (Rodney District only)




## Hazards

## Soil Warning Area continued

-  Soil D (Rodney District only)
-  within 150m of Soil D (Rodney District only)
-  Soil C (Rodney District only)
-  within 150m of Soil C (Rodney District only)
-  Soil B (Rodney District only)
-  within 150m of Soil B (Rodney District only)
-  Soil A (Rodney District only)
-  Gas Main Pipeline
-  Petroleum Pipeline
-  Closed Landfill (Auckland Council owned)
-  Closed Landfill (Privately owned)
-  Air Discharge (Franklin District only)
-  No Soakage (Franklin District only)
-  Indicative Steel Mill Slurry Line 20m Buffer (Franklin District only)
-  Indicative Steel Mill Water Line 20m Buffer (Franklin District only)

## Natural Hazards

## Overland Flow Path

-  Catchment area 2000m² to 3999 m²
-  Catchment area 4000 m² to 3 Ha
-  Catchment area 3 Ha and above

 1% AEP Flood Plain




 Flood Prone Areas

 Flood Sensitive Areas

 Sea Spray








 Volcanic Cones

## Coastal Inundation

-  1% AEP
-  1% AEP plus 1m sea level rise
-  1% AEP plus 2m sea level rise

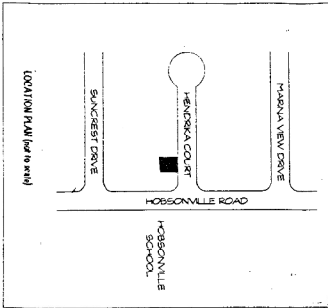
## Other

## Cultural Heritage Index

-  Archaeological Site
-  Hayward and Diamond
-  Historic Botanical Site
-  Historic Structure
-  Maori Heritage Area
-  Maritime Site
-  Reported Historic Site

The information Council holds in relation to Special Land Features differs based on the area a property is located in. Those areas where information is held on a Special Land Feature is denoted in the legend above.

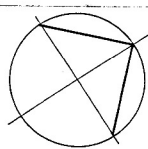
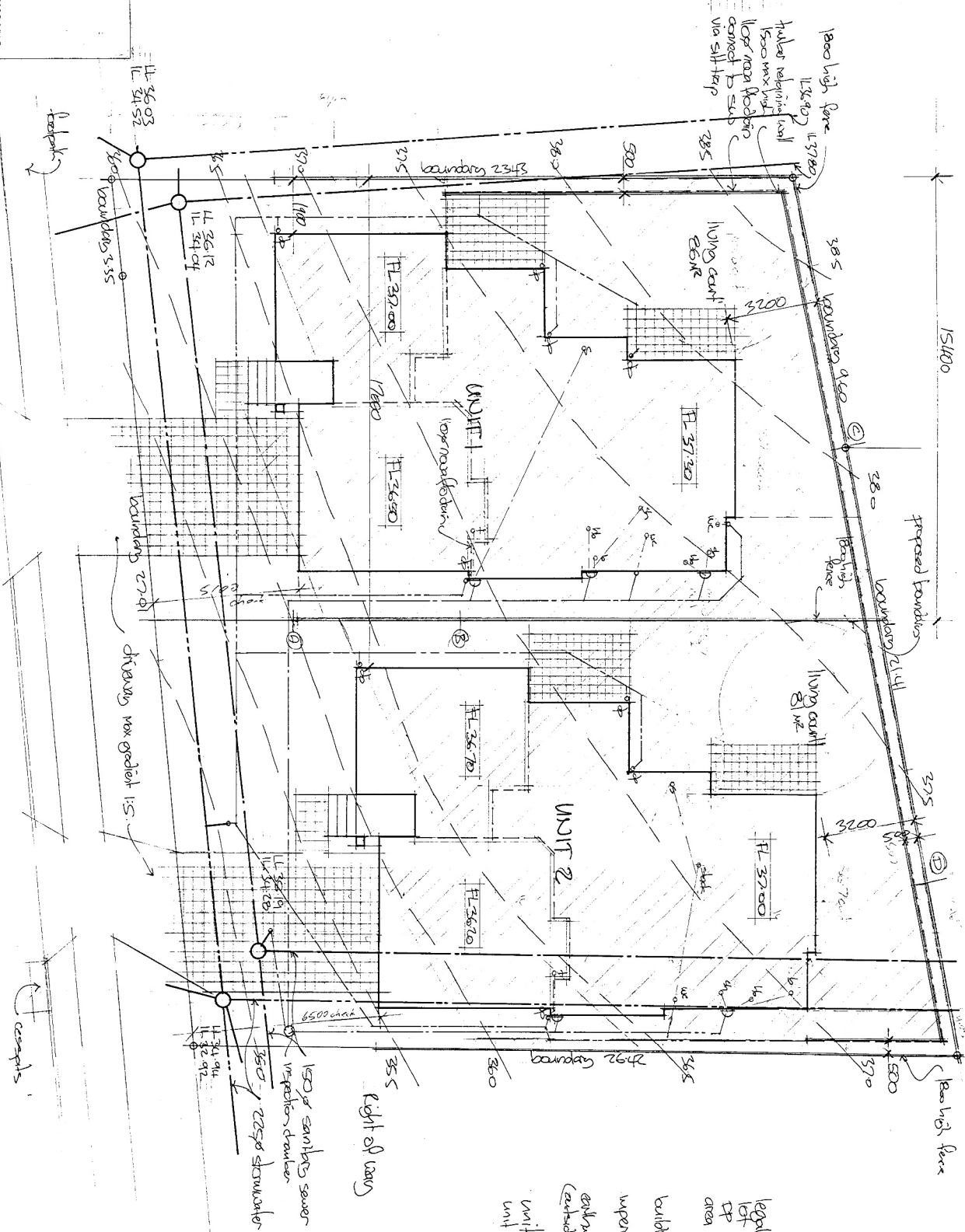
Legend updated: 12/06/2018



**MARK DOVLING**  
 ARCHITECTURAL DRAUGHTSMAN  
 1 Wibley Rd, Hobsonville  
 Ph. 416-8608 or 025-939822

**NEW TOWNHOUSES AT LOT 19 HENDRIKA COURT, HOBSONVILLE**  
 FOR BALLARD HOMES LTD.

HENDRIKA COURT



legal description of lot 19	300.6m <sup>2</sup>
area 755m <sup>2</sup>	59.8%
building cover	94.0m <sup>2</sup>
improved surfaces	12.4%
carports (attached)	130.2m <sup>2</sup>
unit 1	37.6m <sup>2</sup> site area
unit 2	37.0m <sup>2</sup> site area

Unit 2 drawings revised 5/1/2000  
**BALLARD HOMES LTD**  
 PO BOX 18004 Lakeside Point, Auckland  
 Ph. (025) 416 136 or (025) 946 220

DRAWN	WDS
SCALE	1:100
DATE	14/1/99
JOB	15/16

PLANS AND SPECIFICATIONS  
 APPROVED  
 SUBJECT TO CONDITIONS ENDORSED  
 ON BUILDING CONSENT  
 SIGNED *a. J. J. J.* DATE: 15/1/99  
 AUTHORIZED OFFICER



### 3.1 Relevant District Plan Rule(s) and Extent of Divergence from those Rules

- Proposed Plan: Rule 7.2 (Living Environment) for building coverage exceeding 35%. Coverage will amount to 218m<sup>2</sup> or 39.2% of net site area  
Rule 3.2 (General Natural Area) for earthworks of 60m<sup>3</sup> outside the building platform area and within 1 metre of a boundary. Retaining wall up to 1 metre in height along length of eastern boundary.

### 3.2 Type of Activity Proposed

- Proposed Plan: Discretionary activity for building coverage  
Limited Discretionary activity for earthworks

Overall the application is considered to be a Discretionary activity. The proposal complies with all other development control rules under the Transitional and Proposed District Plans.

## 4.0 ENVIRONMENTAL ASSESSMENT

See attached.

The applicants propose to build a single storey dwelling on a 555m<sup>2</sup> front site in Hobsonville. The site has a two metre rise from road level and contains no significant vegetation. It has a westerly aspect, and is located on the south side of Hobsonville Rd. The cul de sac is part of a new subdivision, and contains a number of large volume dwellings.

The large dwelling will involve a site coverage figure of 39.2% or 218m<sup>2</sup>. A one metre high retaining wall is proposed along the eastern boundary. The written consent of two adjoining property owners has been obtained to the proposal.

A landscape plan will be required to be implemented for the front portion of the site.

## 5.0 STATUTORY ASSESSMENT

- 5.1 In this instance, the application has been processed on a non-notified basis in accordance with Section 94(2) of the Act. Specifically, the proposal would generate no more than minor adverse effects on the environment, and the written approvals of all potentially affected parties have been obtained.

## 6.0 MONITORING

The proposal will be monitored in accordance with the conditions specified in this report, and the requirements contained in the District Plan.

## 7.0 DECISION

Pursuant to Sections 94, 104, 105 and 108 of the Resource Management Act 1991, being satisfied that no body or person is adversely affected, **consent is granted**, to the application by Ballard Homes Ltd New dwelling infringing site coverage, and involving 60m<sup>3</sup> of excavation, and excavation within 1 metre of the boundary at 18 Hendrika Court, Hobsonville being Lot 26 DP 191180 for the following reasons:

- (i) The written consent has been obtained from all persons considered to be potentially affected by the proposal pursuant to Section 94(2)(b) of the Resource Management Act 1991.

relevant policies and objectives of the District Plan, and would create no more than minor adverse effects on the environment.

**Conditions imposed on the consent are as follows:**

1. The development is to proceed in accordance with the plans and/or information submitted with the application, subject to any minor alterations as may be approved by the Manager Resource Consents.
2. A consent compliance monitoring fee of \$80.00 (inclusive of G.S.T) shall be paid to the Council. This fee is to recover the actual and reasonable costs incurred ensuring compliance with the conditions of this consent. If, on inspection, all conditions have not been satisfactorily met, a reinspection shall be required at a further cost of \$80.00 (inclusive of G.S.T).  
  
The \$80.00 fee shall be paid as part of the resource consent fee and the resource consent holder shall be advised of any further monitoring fees if they are required.
3. All infrastructure relating to stormwater treatment and disposal, wastewater disposal, and water supply shall be accepted by Eco-Water. Compliance with the Waitakere City Council Code of Practice for City Infrastructure and Land Development is deemed to be in accordance with the above condition.
4. All reticulated services, including power and telephone, shall be provided underground.
5. Within 6 months of the issue of the building consent, all access, manoeuvring and parking areas shall be formed and finished in an all-weather surface, to the satisfaction of the Manager Resource Consents.
6. A landscape plan is to be provided showing proposed planting in the front yard. The plan is to be received prior to any building commencing on site. The plan is to be implemented prior to the occupation of the dwelling.
7. The retaining wall is to be drained to Council's satisfaction.

Planner: E. Gombos  
(E. Gombos)

Date: 21/2/2001

Please contact E. Gombos (Ph 836 8000 ext. 8644) if you have any queries about this resource consent and associated report.